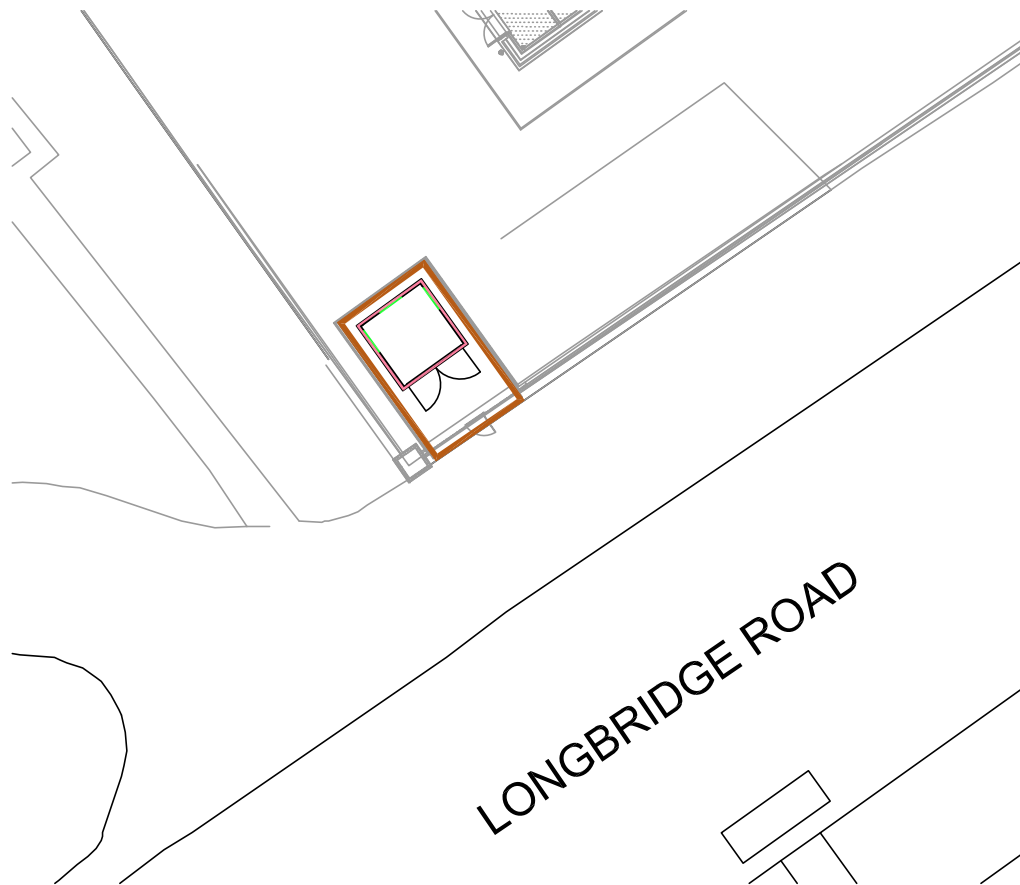
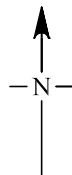


Copyright © - Not To Be Reproduced Without The Written Permission of UK Power Networks (Operations) Ltd.



Substation Access Plan ~ Scale 1:200



Key.

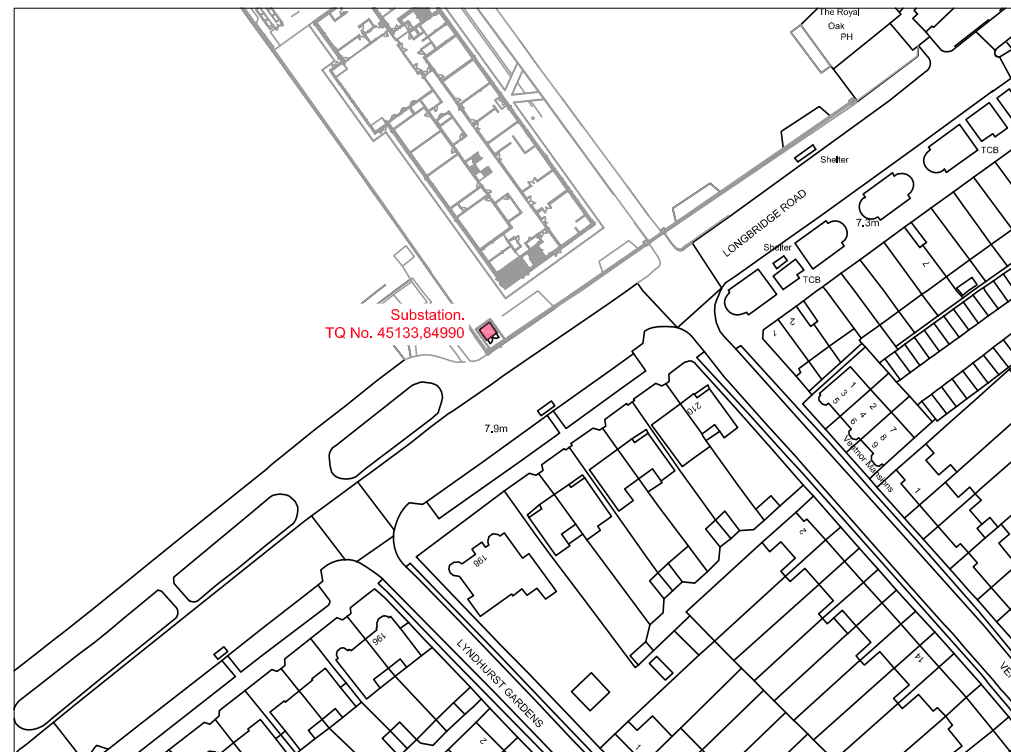
Substation/ HV Switchroom.



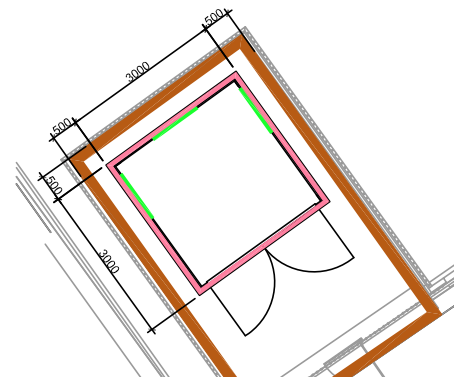
24 Hour Access for Men, Materials and Cables.



Ventilation.



Location Plan ~ Scale 1:1250



Substation Plan ~ Scale 1:100

Rev	Description	Revised By	Date
-----	-------------	------------	------

Issued For Information Only



Substation Design Team
Metropolitan Hse, 3 Darkes Lane, Potters Bar, EN6 1AG.

Title

Substation at:
Longbridge Road, Barking Abbey School,
Barking, IG11 8UF

Date Drawn 11/04/18 Scale @ A3 As shown @ A3

Drawn By P Hobbs Building Officer Project Designer Adam Ramjhan Grant Eade

Drawing Number
8500069390L

Reproduced by permission of Ordnance Survey on behalf of HMSO. © Crown copyright and database right 2010. All rights reserved. Ordnance Survey Licence number 100019826. Data has been added to the Ordnance Survey base map; all proprietary rights in such additional data are and shall remain the exclusive property of © London Power Networks plc, Eastern Power Networks plc, South Eastern Power Networks plc and UK Power Networks (IDNO) Limited each being a distribution licensee under section 6(1)(c) of the Electricity Act 1989 for the relevant distribution services area as that term is defined in such licensee's distribution licence. All rights in such data reserved.